



# Harta strategica de zgomot a Municipiului Arad

## Indicatorul Lzsn - Cale ferata

### Gara Arad

- > -89.0 dB
- > 30.0 dB
- > 35.0 dB
- > 40.0 dB
- > 45.0 dB
- > 50.0 dB
- > 55.0 dB
- > 60.0 dB
- > 65.0 dB
- > 70.0 dB
- > 75.0 dB
- > 80.0 dB

Realizat de Accon Environmental Consultants


Scara 1:10000



# Harta strategica de zgomot a Municipiului Arad

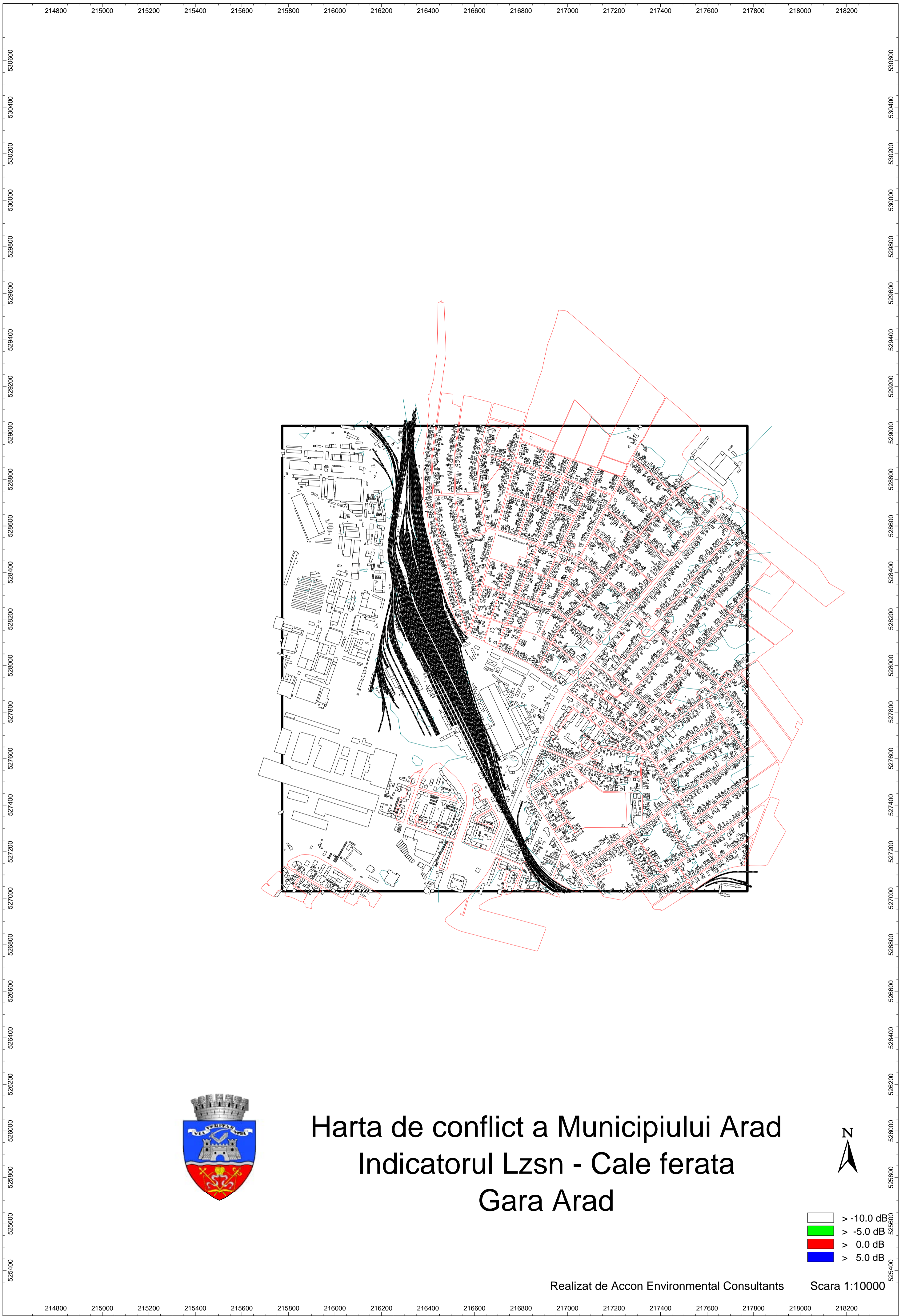
## Indicatorul Ln - Cale ferata

### Gara Arad



Realizat de Accon Environmental Consultants

Scara 1:10000



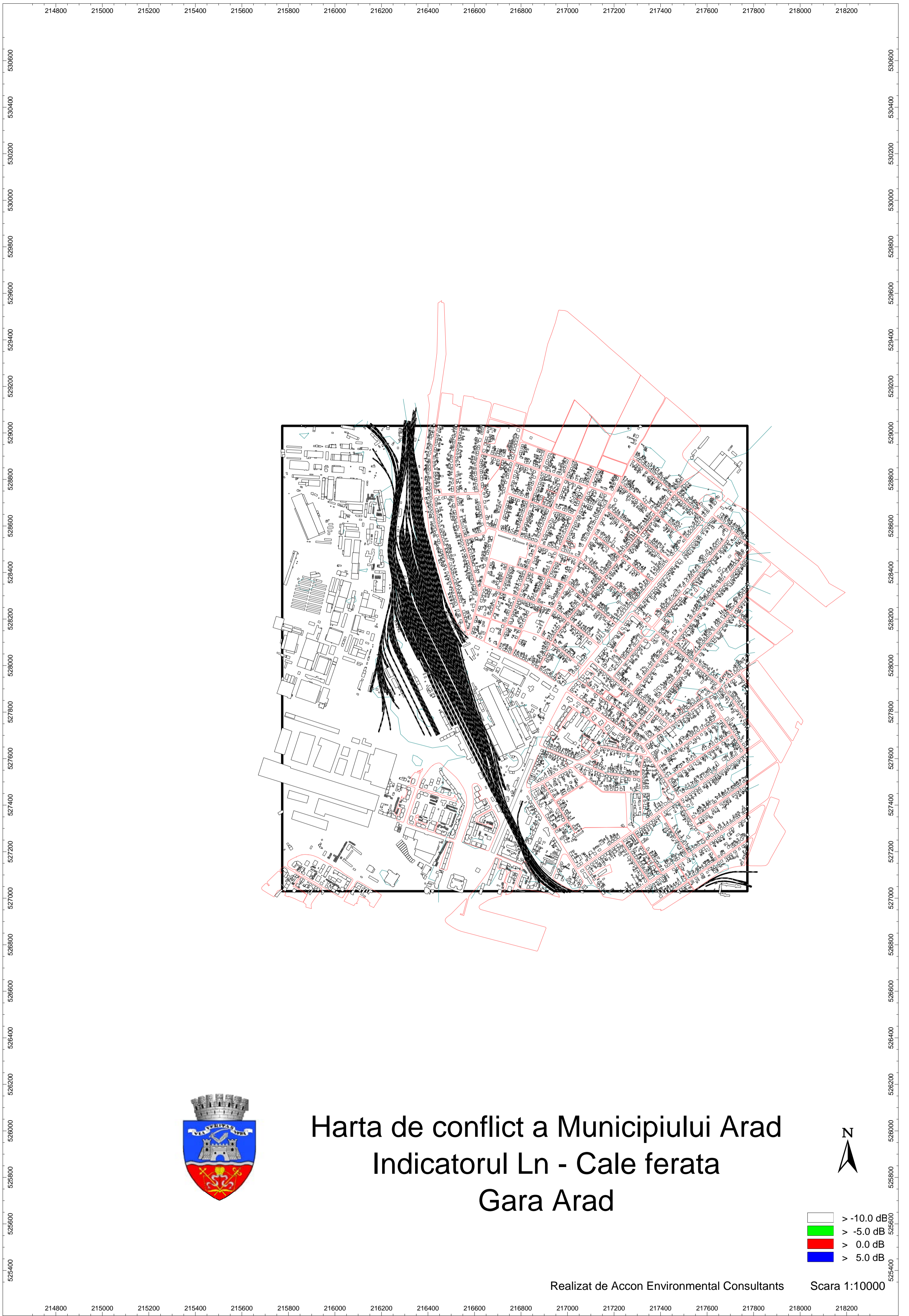
# Harta de conflict a Municipiului Arad Indicatorul Lzsn - Cale ferata Gara Arad



- > -10.0 dB
- > -5.0 dB
- > 0.0 dB
- > 5.0 dB

Realizat de Accon Environmental Consultants

Scara 1:10000



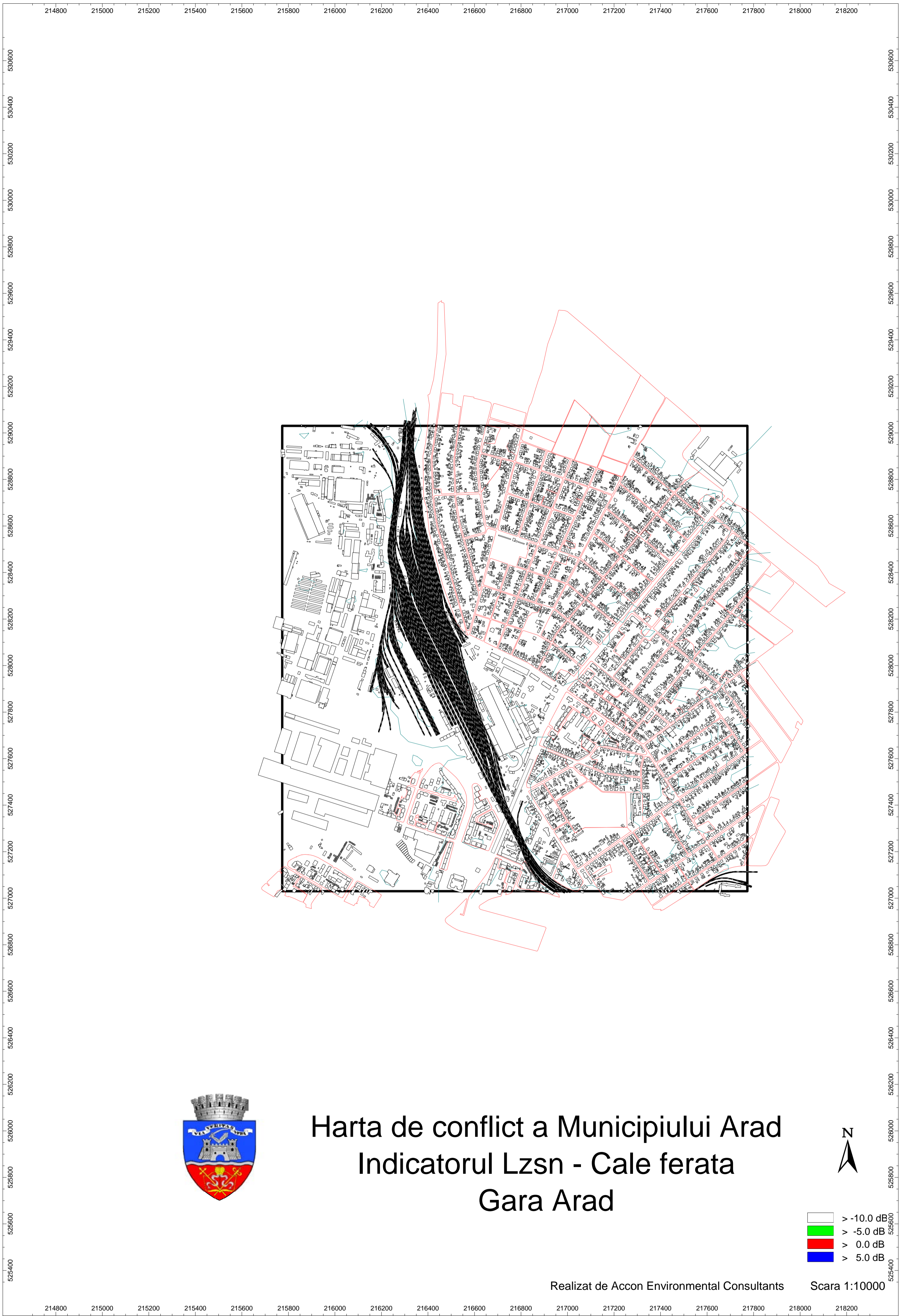
# Harta de conflict a Municipiului Arad Indicatorul Ln - Cale ferata Gara Arad



- > -10.0 dB
- > -5.0 dB
- > 0.0 dB
- > 5.0 dB

Realizat de Accon Environmental Consultants

Scara 1:10000



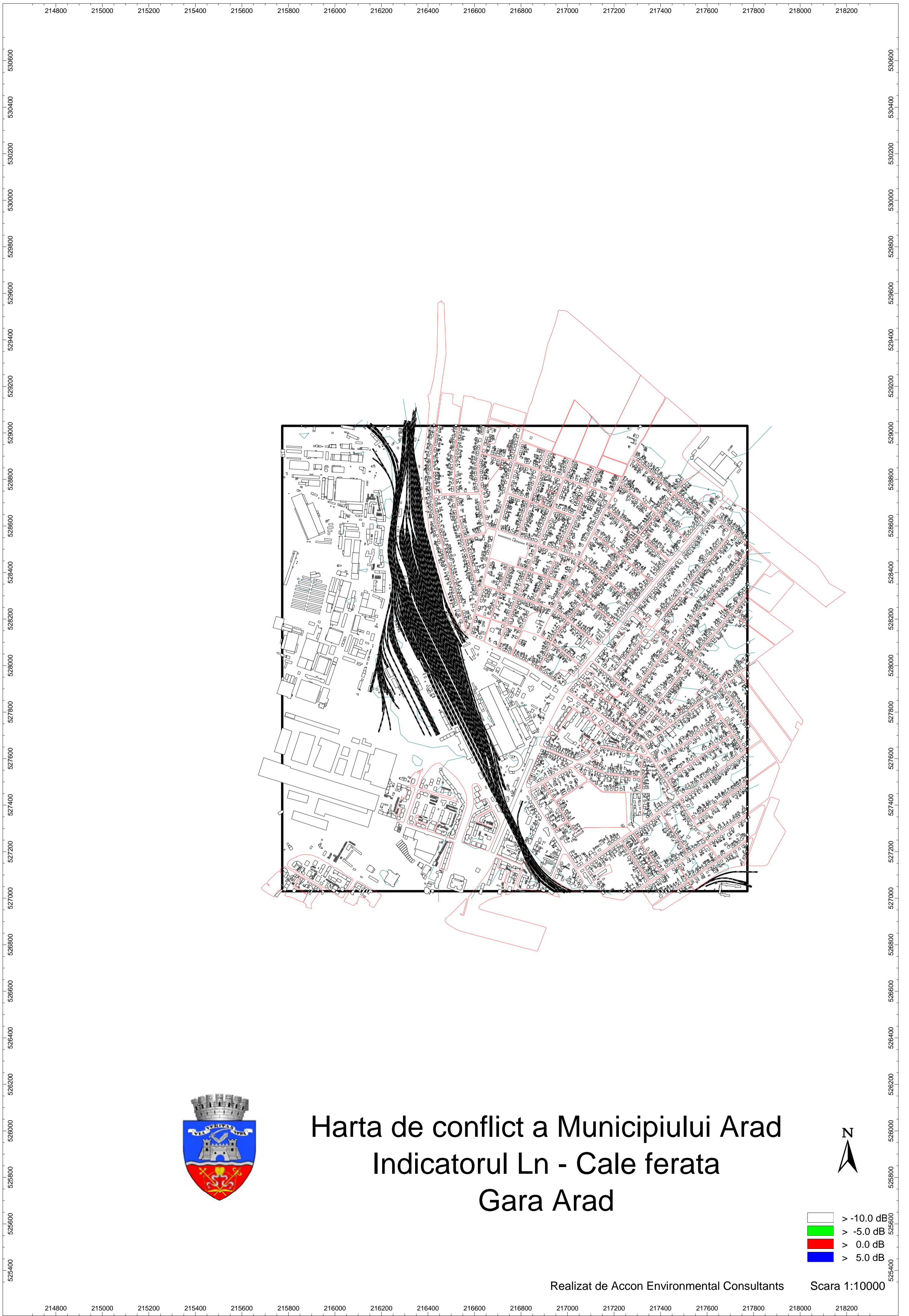
# Harta de conflict a Municipiului Arad Indicatorul Lzsn - Cale ferata Gara Arad



- > -10.0 dB
- > -5.0 dB
- > 0.0 dB
- > 5.0 dB

Realizat de Accon Environmental Consultants

Scara 1:10000



# Harta de conflict a Municipiului Arad

## Indicatorul Ln - Cale ferata

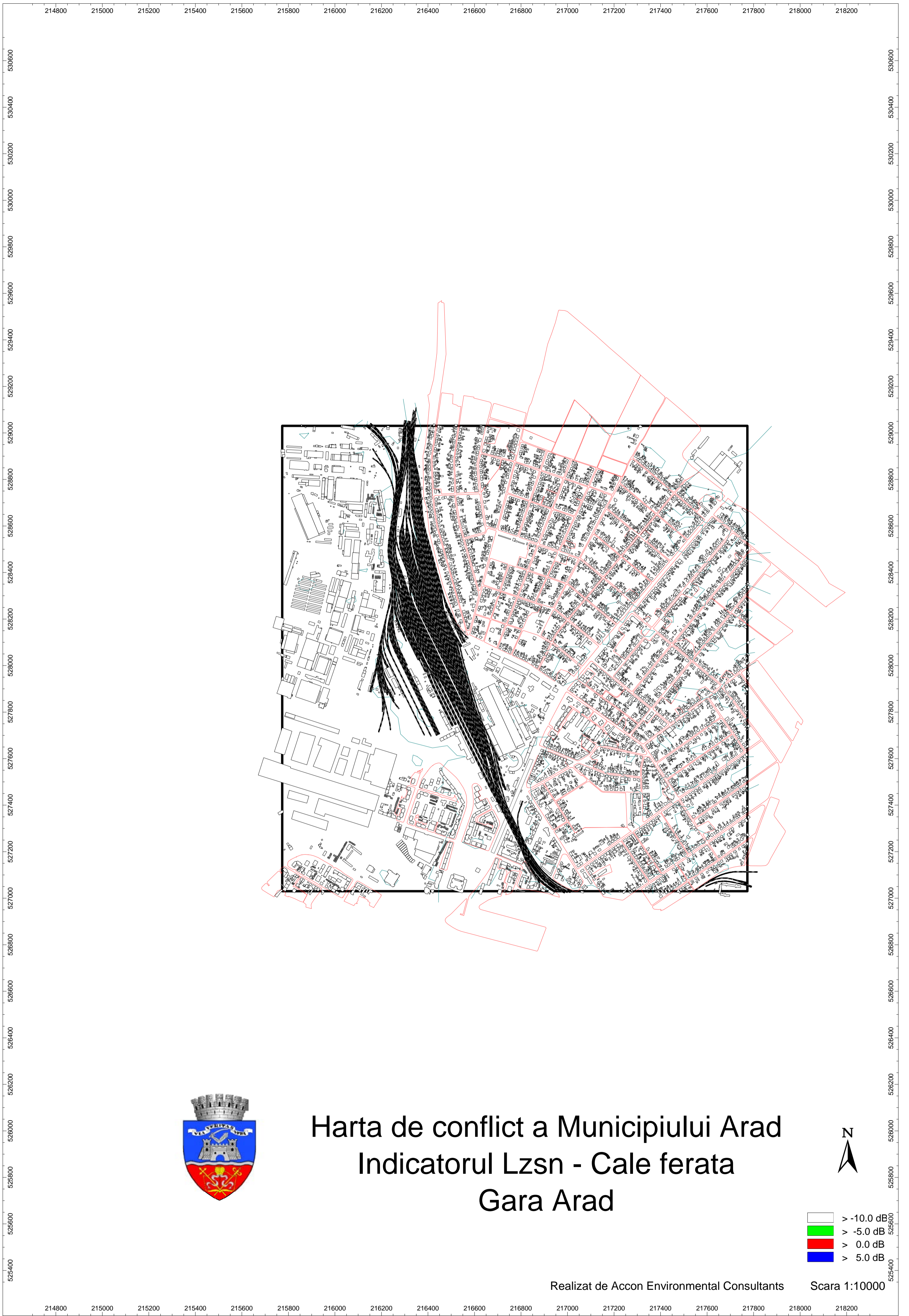
### Gara Arad



- > -10.0 dB
- > -5.0 dB
- > 0.0 dB
- > 5.0 dB

Realizat de Accon Environmental Consultants

Scara 1:10000



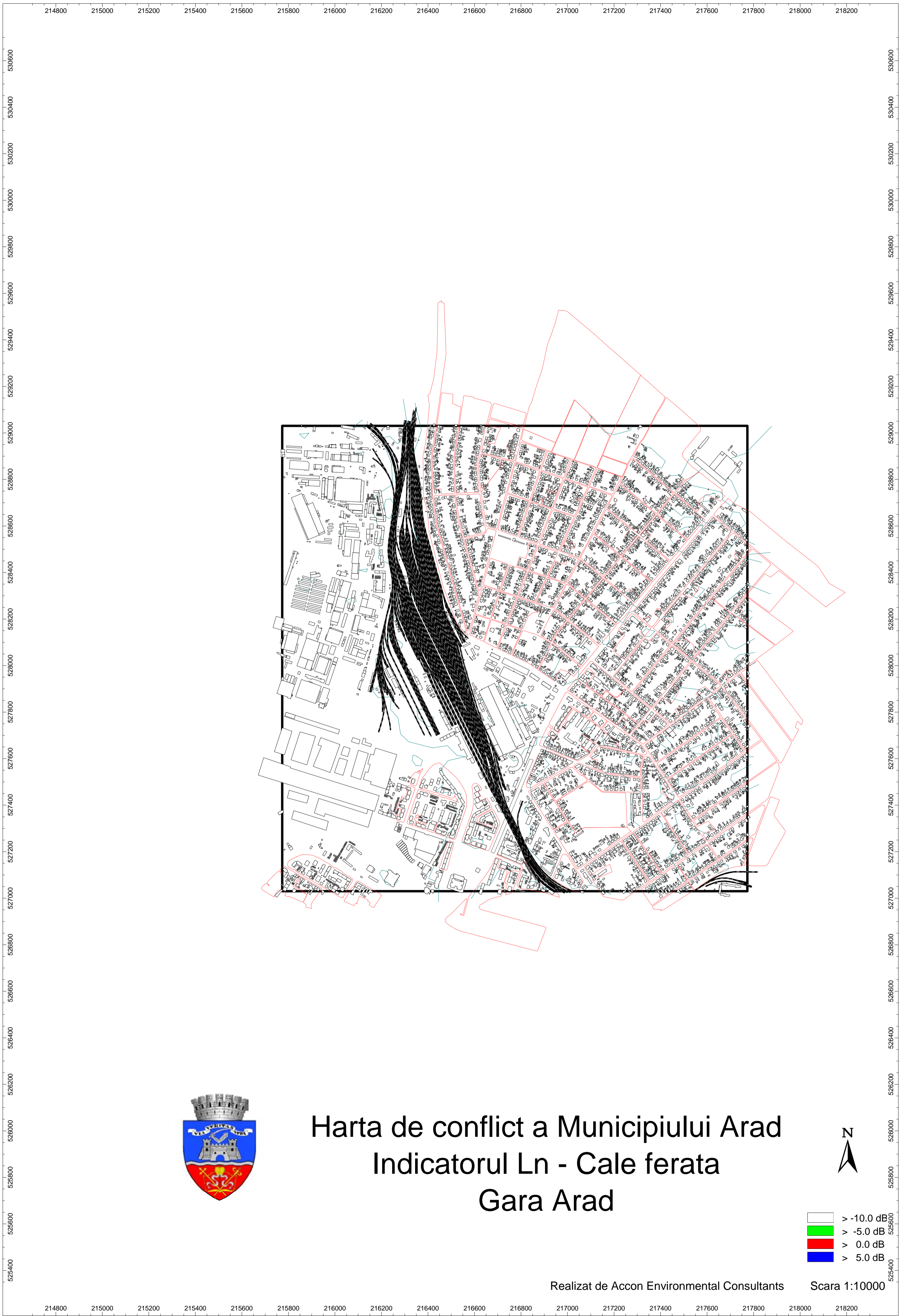
# Harta de conflict a Municipiului Arad Indicatorul Lzsn - Cale ferata Gara Arad



- > -10.0 dB
- > -5.0 dB
- > 0.0 dB
- > 5.0 dB

Realizat de Accon Environmental Consultants

Scara 1:10000



# Harta de conflict a Municipiului Arad Indicatorul Ln - Cale ferata Gara Arad



- > -10.0 dB
- > -5.0 dB
- > 0.0 dB
- > 5.0 dB

Realizat de Accon Environmental Consultants

Scara 1:10000